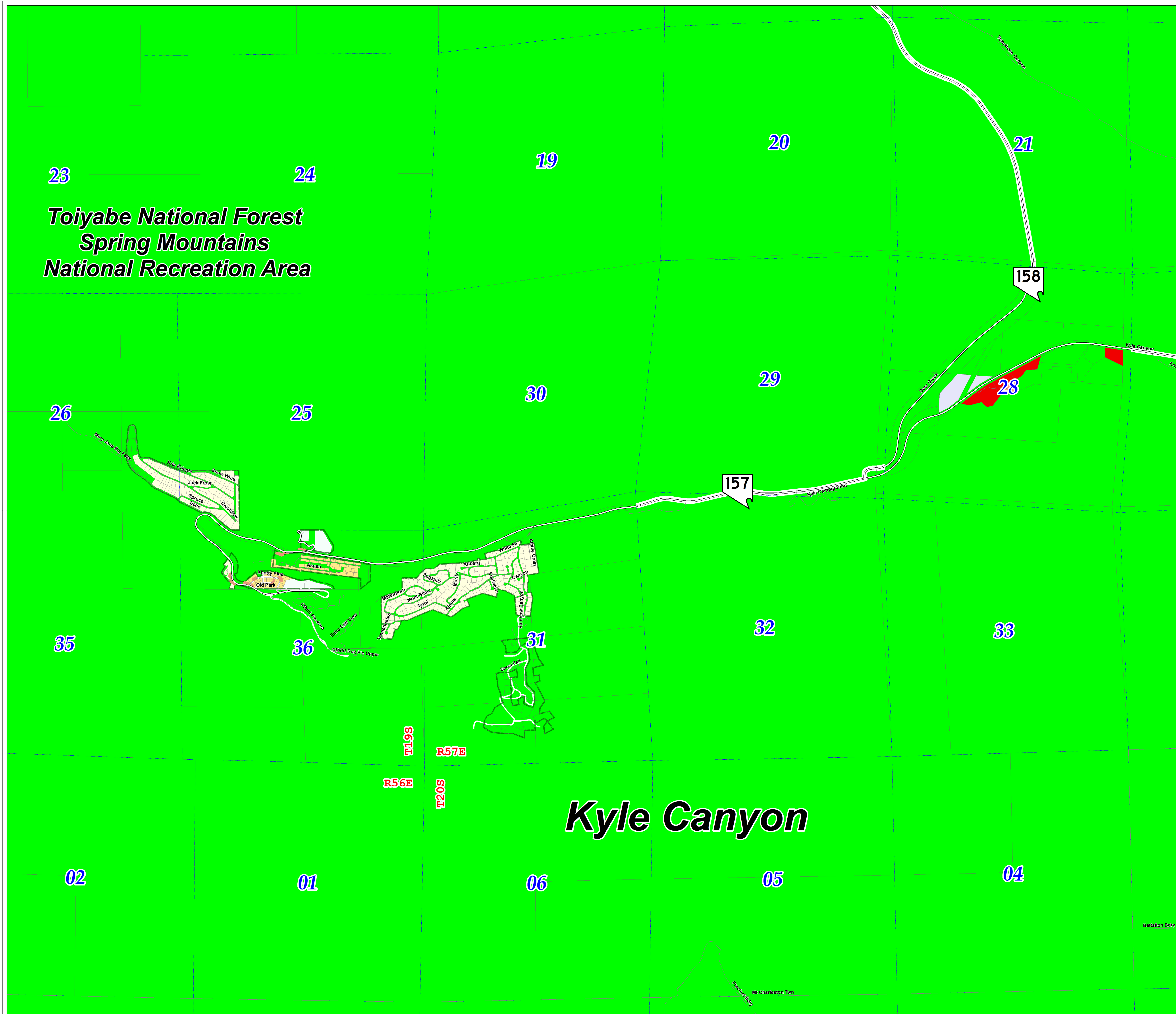


Comprehensive Planning Northwest County Planning Area Kyle Canyon Detail Area Adopted December 18, 2019

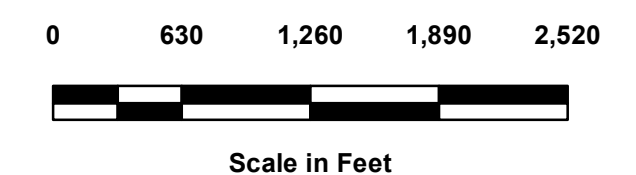
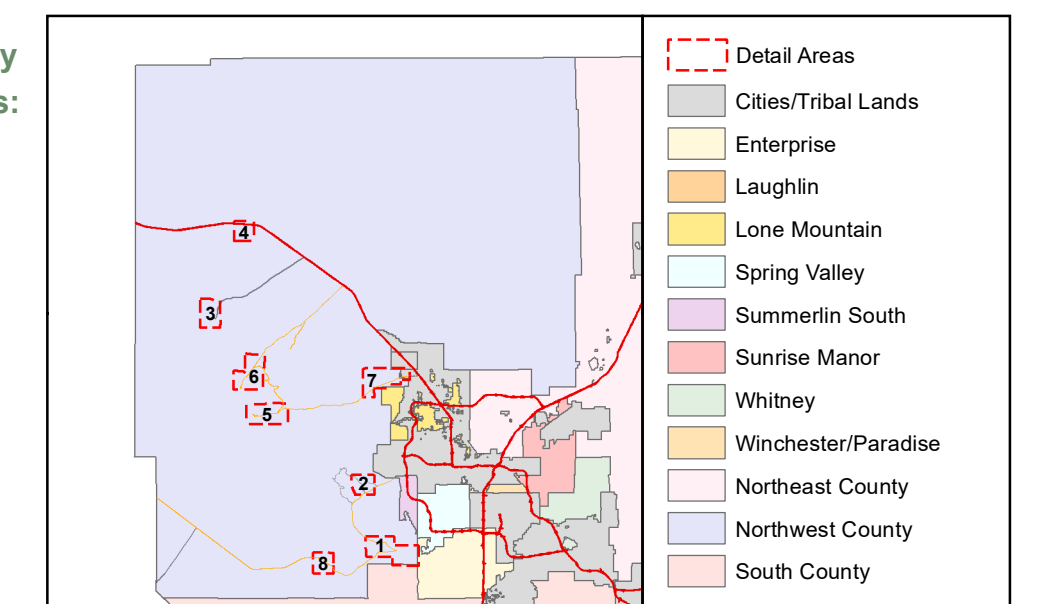


Open Lands	Office Professional
Residential Rural Up to 0.5 du/1 ac	Commercial Neighborhood
Residential Agricultural Up to 1 du/1 ac	Commercial General
Rural Neighborhood Preservation Up to 2 du/1 ac	Commercial Tourist
Rural Neighborhood Up to 2.5 du/1 ac	Business and Design Research Park
Residential Low Up to 3.5 du/1 ac	Industrial
Residential Suburban Up to 8 du/1 ac	Heavy Industrial
Residential Medium Up to 3 du/1 ac to 14 du/1 ac	Public Facilities
Residential High Up to 8 du/1 ac to 18 du/1 ac	Institutional
Residential Urban Center Up to 18 du/1 ac to 32 du/1 ac	Major Development Projects
Residential High Rise Center Greater than 32 du/1 ac	
Planning Area Boundary	Incorporated Cities and Tribal Lands
Community Districts	Disposal Boundaries

CCSD = School District	L = Library
S = School	P = Park
E = Elementary	W = Place of Worship
M = Middle	SS = Electrical Sub-Station
H = High	PW = Public Works
G = Government Facility	WD = Water District
GC = Golf Course	U = Utility
F = Fire Station	PD = Police Department
C = Church	SNWA = So. NV Water District

Maps are available for overall Northwest County and these Detailed Areas:

1. Blue Diamond
2. Calico Basin
3. Cold Creek
4. Indian Springs
5. Kyle Canyon
6. Lee Canyon
7. Lower Kyle Canyon
8. Mountain Springs



Map created on: January 13, 2020

This information is for display purposes only. No liability is assumed as to the accuracy of the data delineated hereon. Categories denoted in the legend may not apply to a particular Planning Area.

