


















Southern Nevada Public Lands Management Act

Las Vegas Valley

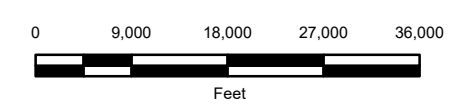
-  Federal Land
-  Nominated for Sale
-  BLM Sold - Awaiting Patent
-  Encumbered - Clark County
-  Encumbered - Other Agencies
-  Flood Control
-  Nellis AFB
-  City of Henderson
-  City of Las Vegas
-  City of North Las Vegas
-  Boulder City
-  Federal Protected Lands
-  Rural Preservation Areas
-  Land Disposal Boundary
-  Santini-Burton Boundary
-  CMA Boundary
-  100 Meter Contours

There are approximately 508 square miles within the Land Disposal Boundary

REVISED: July 2020

Map created on : July 21, 2020

Data Source: Clark County GIS Central Repository



This information is for display purposes only.
No liability is assumed as to the accuracy of the data delineated hereon.

