







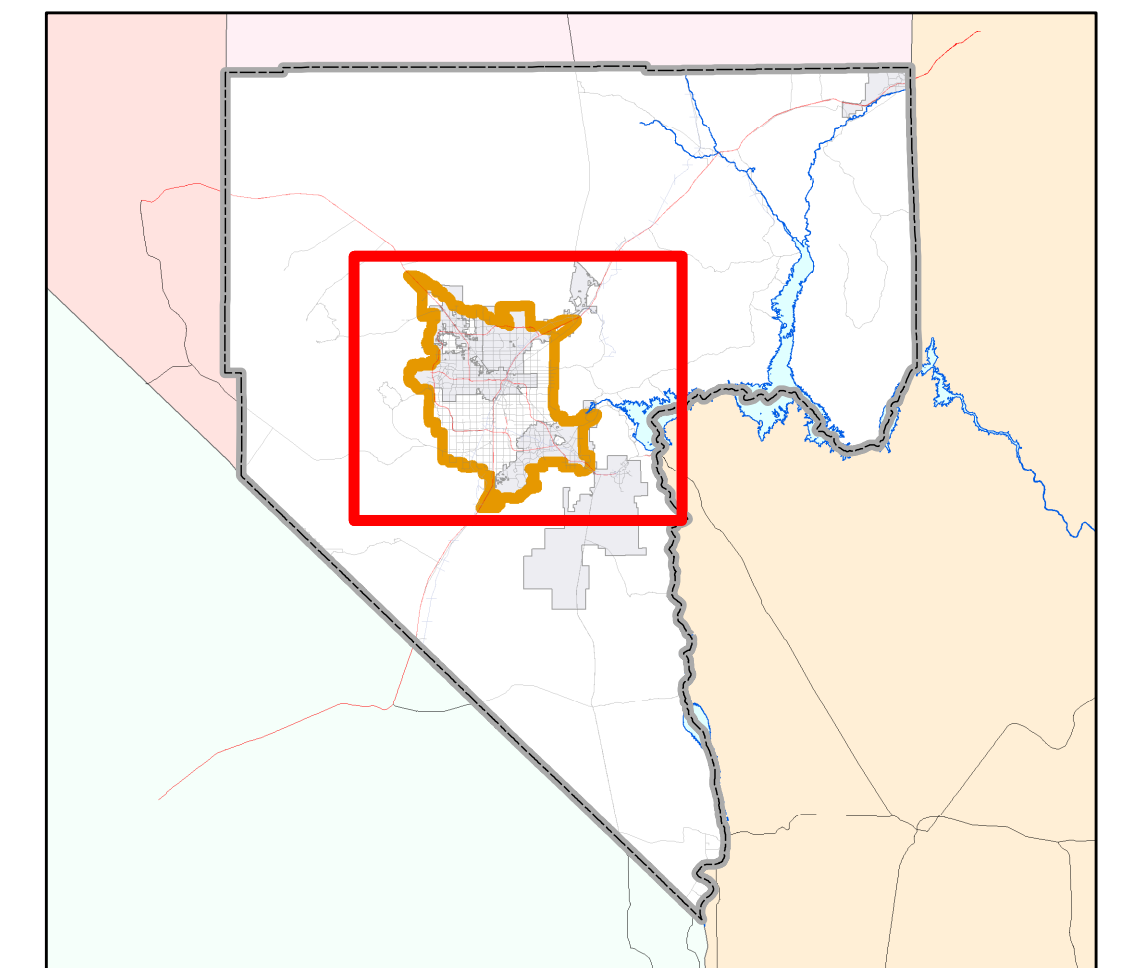


Comprehensive Planning

Vacant Lands within the Las Vegas Valley

- | | | | |
|---|----------------------------|---|-------------------------|
|  | Vacant Lands |  | City of Las Vegas |
|  | BLM Land Disposal Boundary |  | City of North Las Vegas |
|  | City Boundaries |  | Boulder City |
|  | City of Henderson |  | Nellis AFB |

Note: This shows vacant land in the Las Vegas Valley only. Vacant land that is outside the BLM Disposal Boundary are not included in this map.
 Developed Land Data Source: GILIS18 - Southern Nevada Consensus Housing Unit Count, August 2018 Roll Close



Clark County Vicinity Map

Data Source: Clark County GIS Central Repository



Map created on : December 20, 2018

This information is for display purposes only.

No liability is assumed as to the accuracy of the data delineated hereon.

